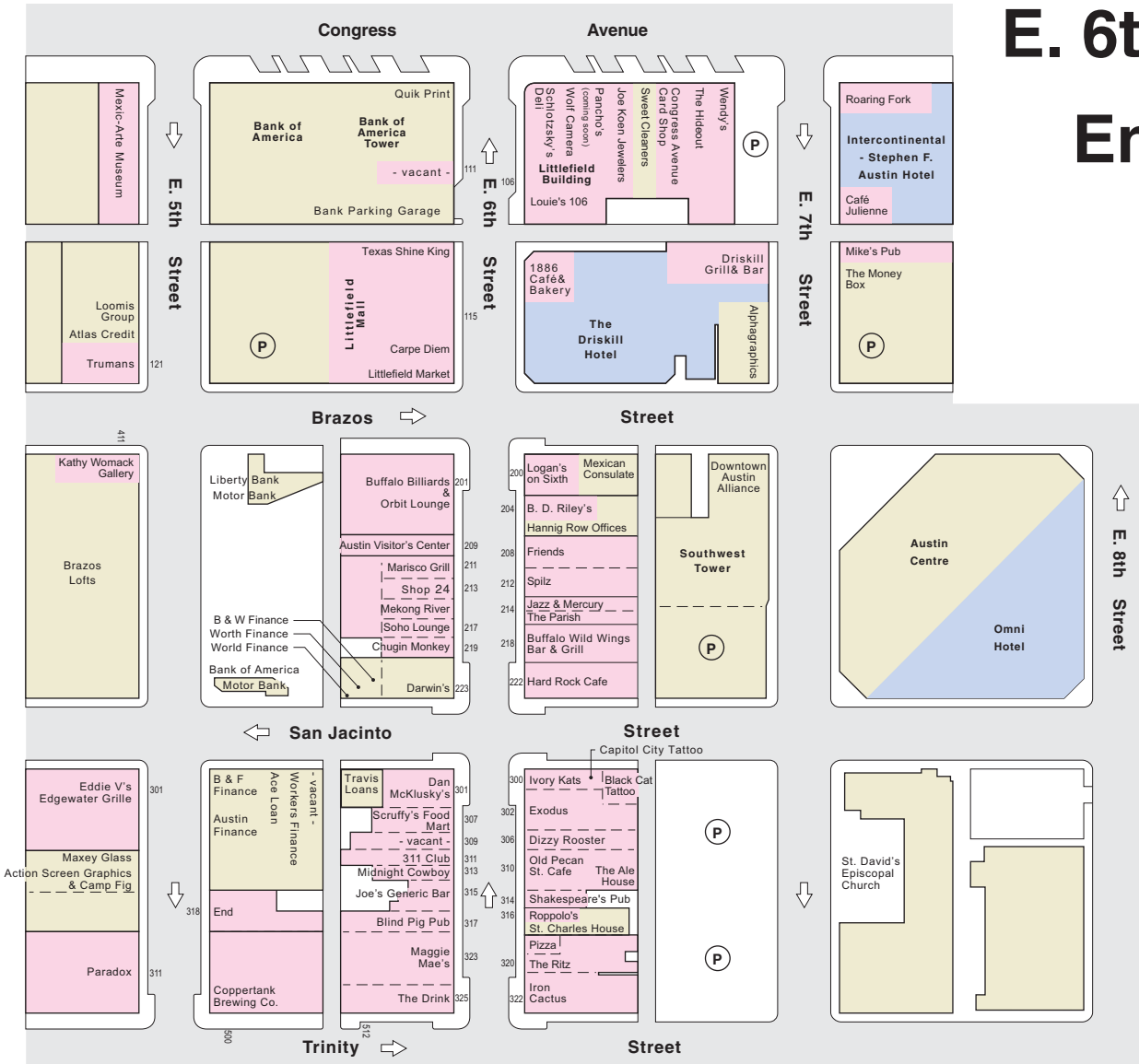


E. 6th St. / Red River St. Entertainment Area



Nightclubs, Restaurants, Museums and Retail

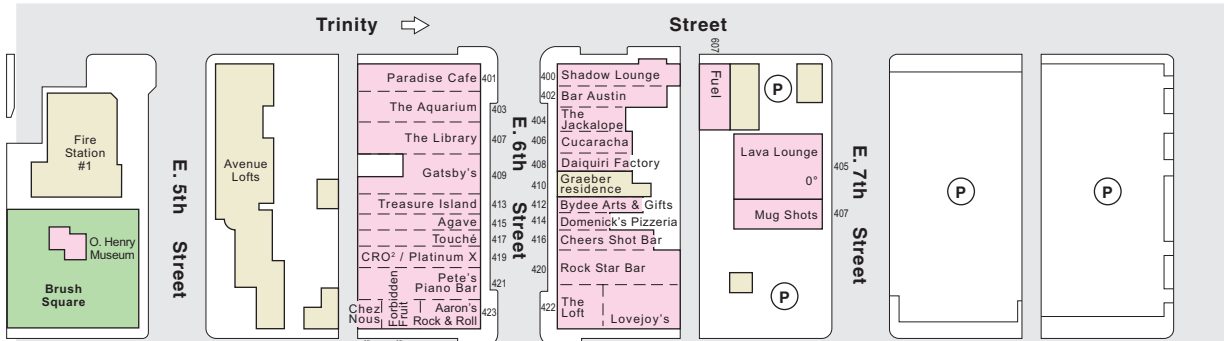
Hotels

Public Parking

One-Way Street

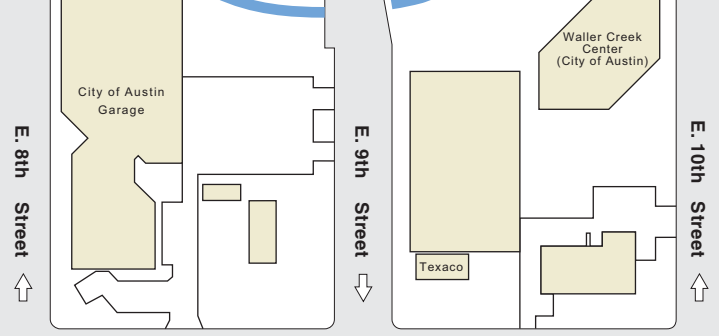
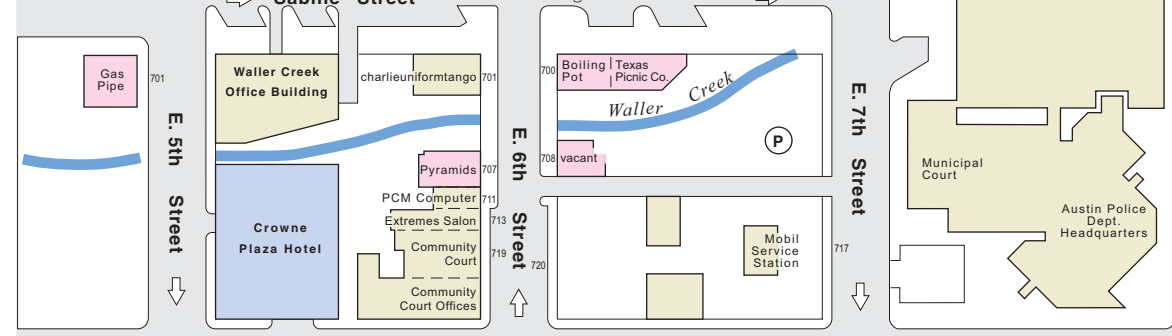
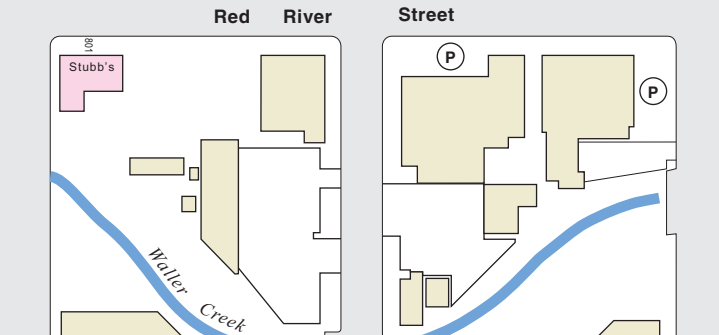
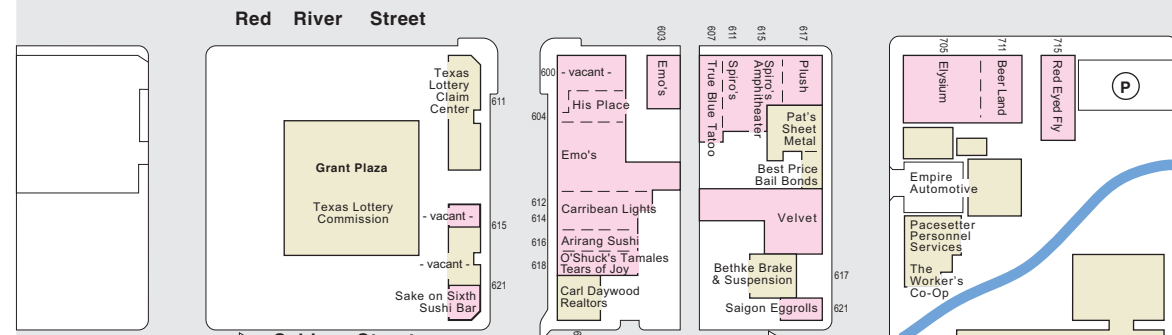
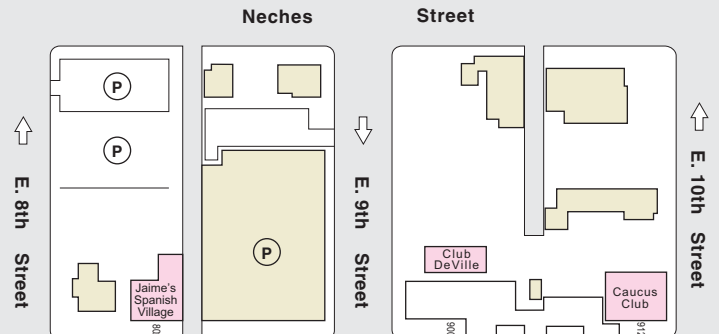
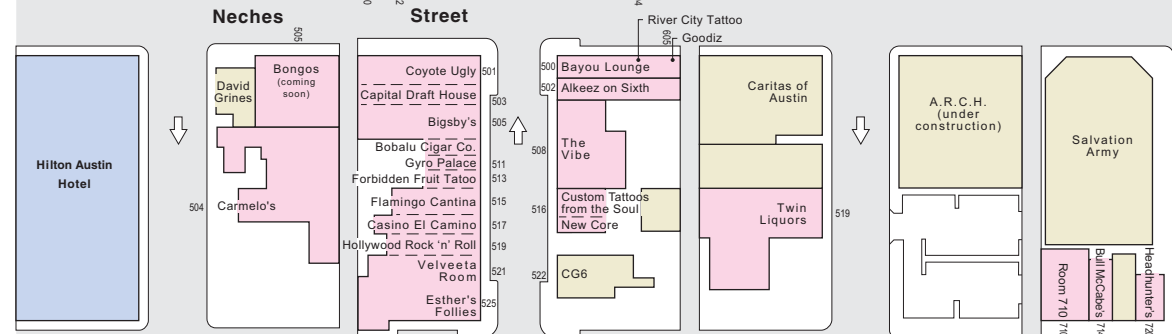


Revised March 1, 2004



City of Austin
Economic Growth & Redevelopment Services Office

This map has been produced by the City of Austin for the sole purpose of aiding planning decisions and is not warranted for any other use. No warranty is made by the City regarding its accuracy or completeness.



IH-35 southbound frontage road